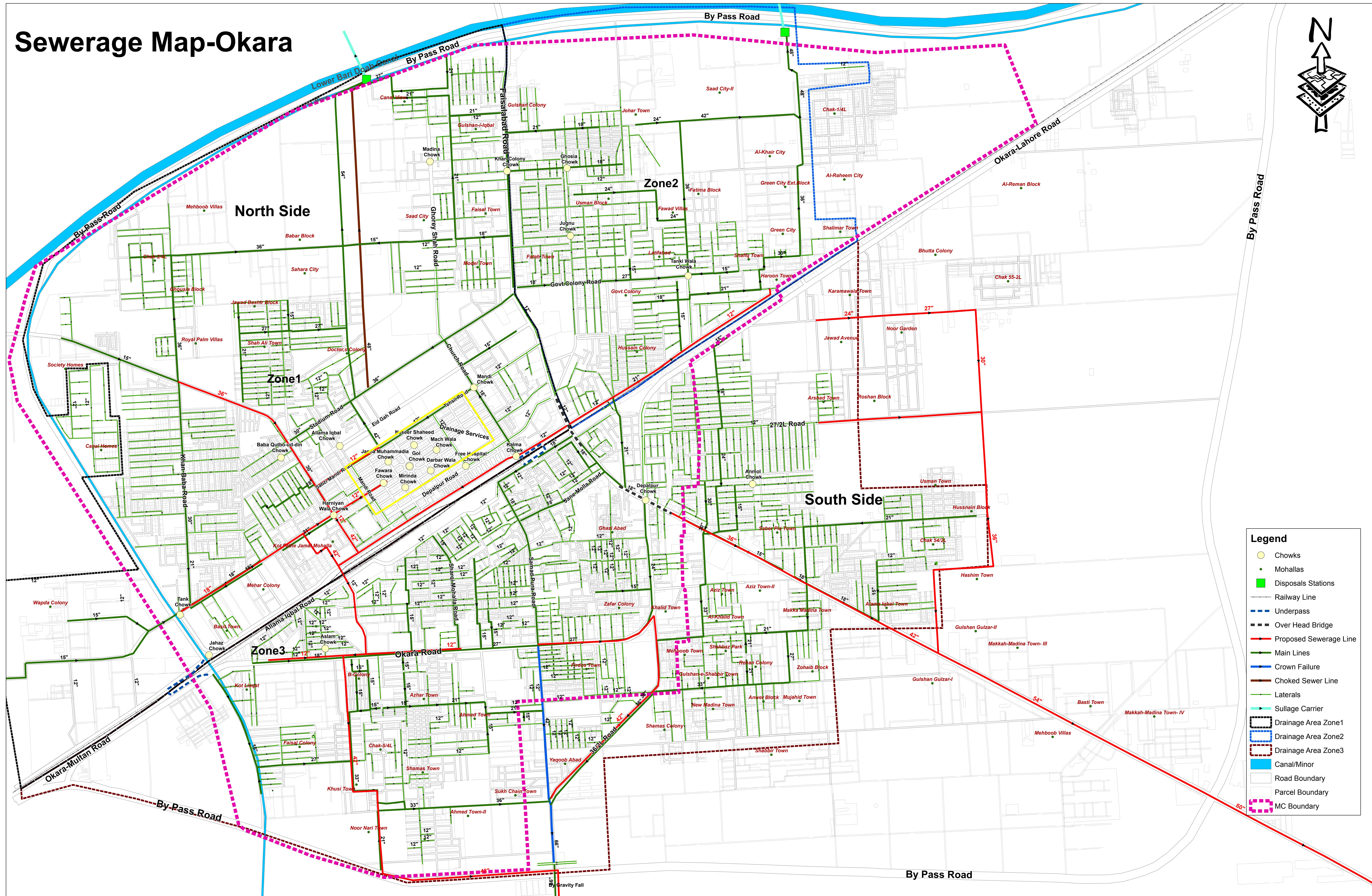




Sewerage Map-Okara



- Legend**
- Chowks
 - Mohallas
 - Disposals Stations
 - Railway Line
 - Underpass
 - Over Head Bridge
 - Proposed Sewerage Line
 - Main Lines
 - Crown Failure
 - Choked Sewer Line
 - Laterals
 - Sullyage Carrier
 - Drainage Area Zone1
 - Drainage Area Zone2
 - Drainage Area Zone3
 - Canal/Minor
 - Road Boundary
 - Parcel Boundary
 - MC Boundary

PUNJAB MUNICIPAL DEVELOPEMENT FUND COMPANY



PROJECT:
PUNJAB CITIES PROGRAM (PCP)

Map Code
0502020318
Map Version
1.0

DISCLAIMER:
INFORMATION PRESENTED IN THE MAP BASED ON DATA PROVIDED BY MC, PHED & OTHER SOURCES.

Scale:
1:7,000
0 170 340 680 Meters

Date
March 2018